



Citi Bike Expansion Plan

Brooklyn Community Board 12 - Transportation Committee

June 18, 2025



NYC Bike Share Overview

1

What is Bike Share?

Shared-Use Mobility

Network of shared bicycles

- Intended for point-to-point transportation
- Fleet made up of pedal bikes and e-bikes

Increased mobility

- Additional transportation option
- Convenient for trips that are too far to walk, but too short for the subway or a taxi
- Connections to transit

Convenience

- System operates 24/7
- No need to worry about bike storage or maintenance

Positive health & environmental impacts



What is Citi Bike?

New York City's Bike Share System

Public-Private partnership

- NYC DOT responsible for system planning and outreach
- Lyft responsible for day-to-day operations and equipment
- Funded by sponsorships & memberships

Citi Bike is a station-based bike share system. Stations:

- Can be on the roadbed or sidewalk
- Are primarily solar powered and wireless
- Are modular and movable
- Provide reliability, consistency, and redundancy for riders



Citi Bike to Date

12 Years of Citi Bike

Citi Bike at launch

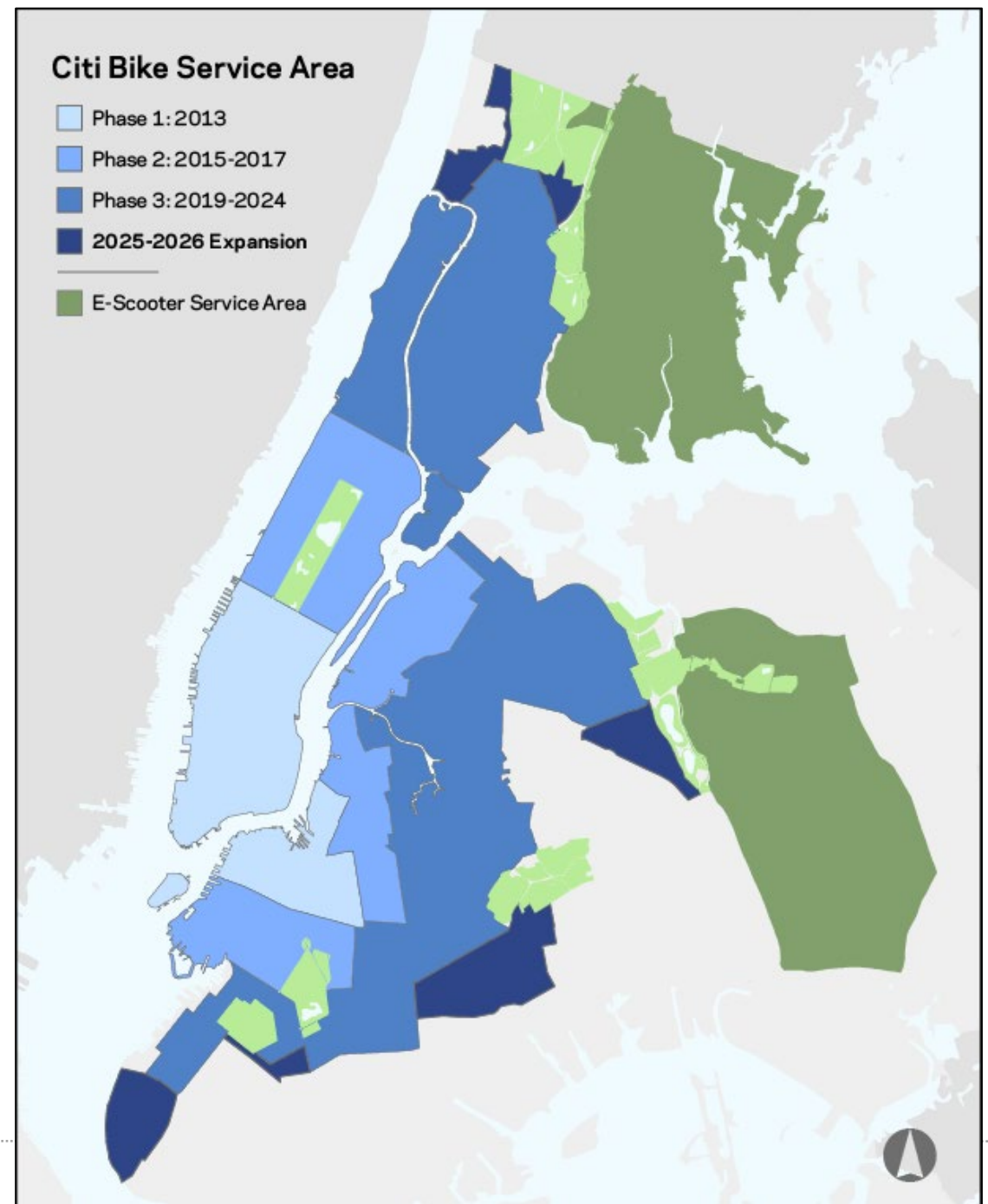
- 330 stations
- 6,000 bikes

Citi Bike today

- 2,150 stations
- 39,000 bikes
- 55% of New Yorkers live in service area

Citi Bike 2025-2026 expansion

- +250 stations
- +2,900 bikes
- 70% of New Yorkers will live in service area



High Ridership

By the Numbers

266+ million trips to date

44+ million trips in 2024

~3.4 trips per day per bike

150,000+ daily trips in peak riding months

~175,000 unique annual members in 2024

~29k unique Reduced Fare members in 2024

In 2024, the average trip was 1.5 miles and just over 9 minutes long



Pricing

Memberships		
Single Ride \$4.99 One 30-minute ride Available via the Lyft smartphone app	Day Pass \$25 Includes unlimited 30-minute rides in a 24-hour period	Annual \$220/year Or \$18.33/month Includes unlimited 45-minute rides
Reduced Fare Bike Share		
NYCHA (New York City Housing Authority) Residents SNAP (Supplemental Nutrition Assistance Program) Recipients \$5/month Annual commitment optional Includes unlimited 45-minute rides		

*Additional charges apply for ebikes and late fees

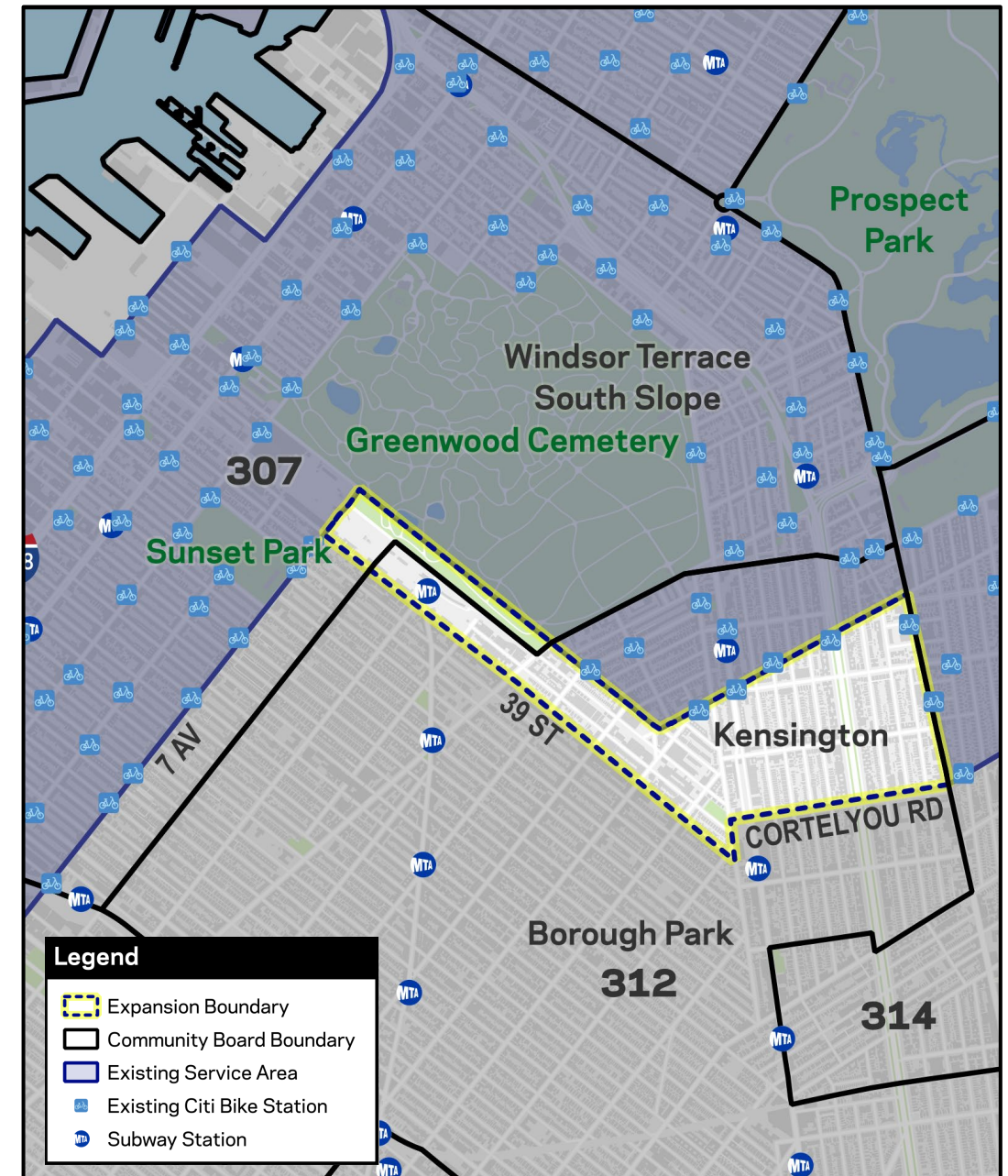
Expansion Planning Process

2

Expansion Planning Process

Timeline for Brooklyn Community Board 12

1. Station Siting: Winter 2025
2. Public Outreach: Winter-Spring 2025
3. Plan Creation: Spring 2025
4. Final Steps & Installation: Spring-Fall 2025



1. Station Siting

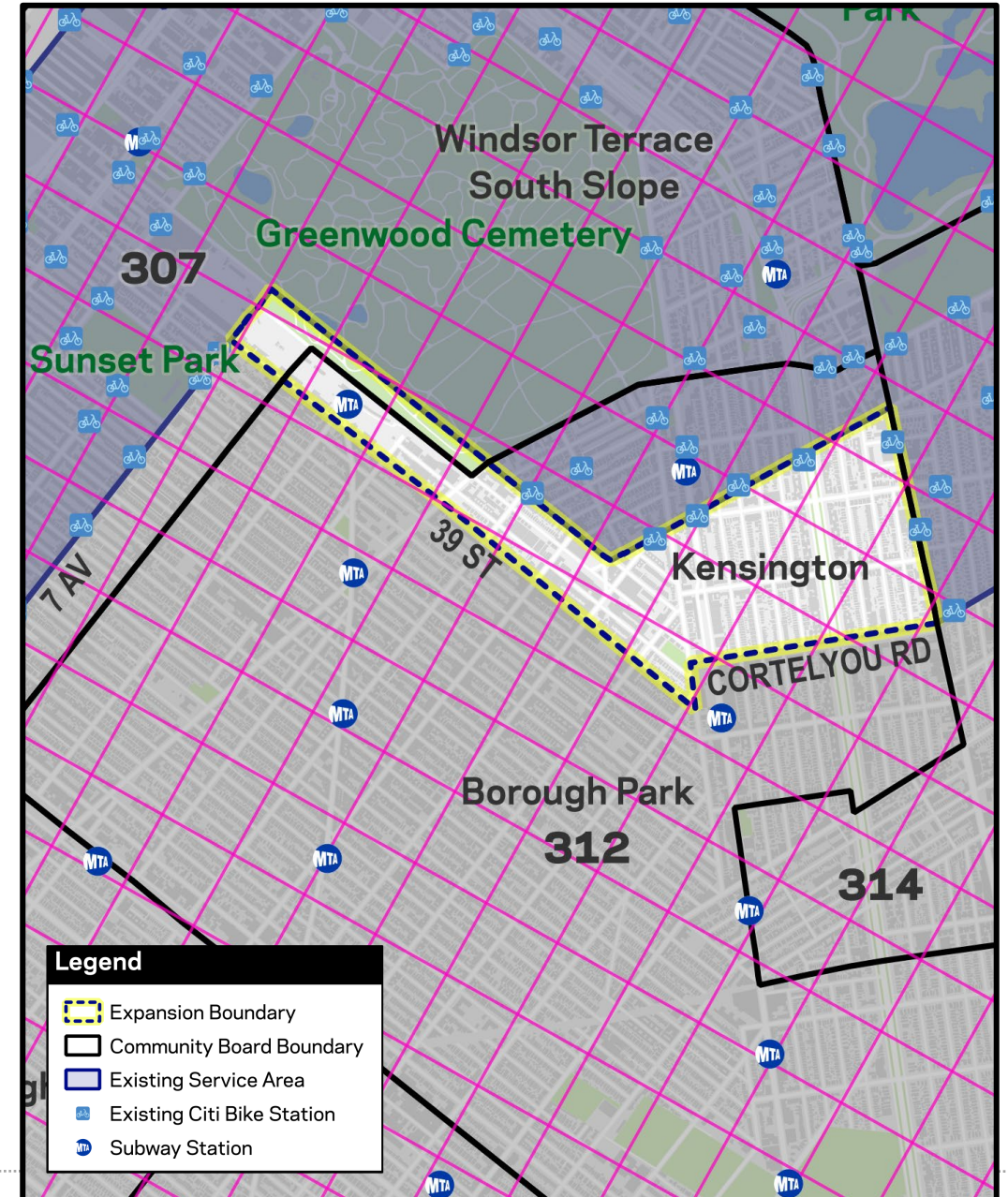
Winter 2025

Survey neighborhood for technically viable locations

- Considerations for hydrants, utilities, accessibility, among other factors

Program success based on high density of stations and equal access to stations across service area. Stations will be:

- Located every few blocks (approximately 3-5-minute walk)
- Located in commercial, recreational, and residential areas
- Larger at major destinations (such as transit hubs)



2. Public Outreach

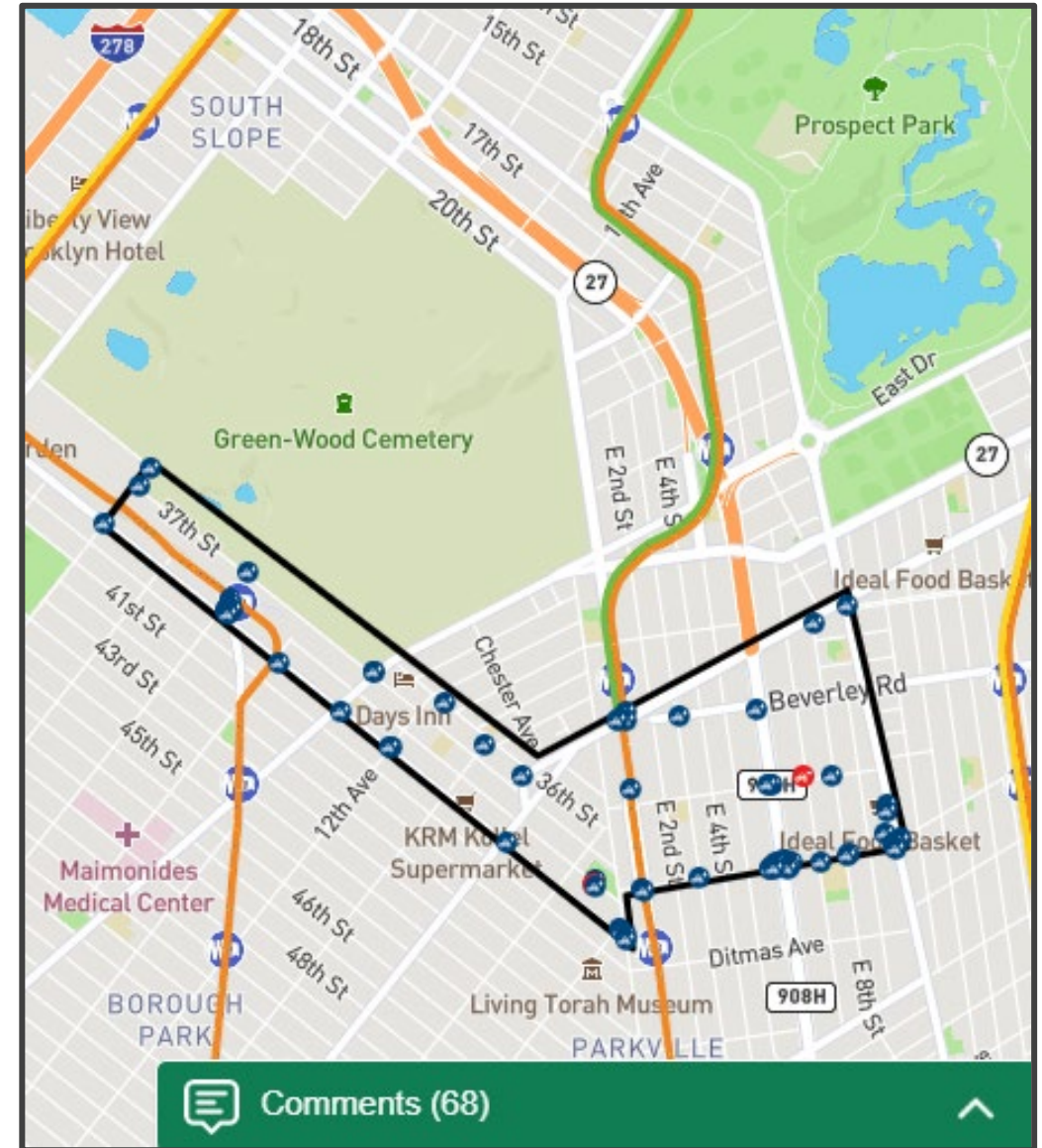
Winter-Spring 2025

In-person outreach and feedback collection with the DOT Street Ambassadors

Interactive station planning map & feedback portal

- Portal was open from January-April
- Shared via DOT social media channels & sent to elected officials, Community Boards, and community stakeholders

Briefings with elected officials, Community Boards, and key stakeholders



3. Plan Creation

Spring 2025

Station locations determined by:

- Community feedback
- Siting principles & guidelines
- Lyft operational considerations

Present proposed plan of stations to Community Board, share with elected officials, and post online



4. Final Steps & Installation

Spring-Fall 2025

Gather feedback on the Proposed Plan

- 1 month feedback period

Technical screening & coordination

Site specific outreach & notifications

Install stations

- Installations will start in September

Continued outreach, monitoring, & adjustment

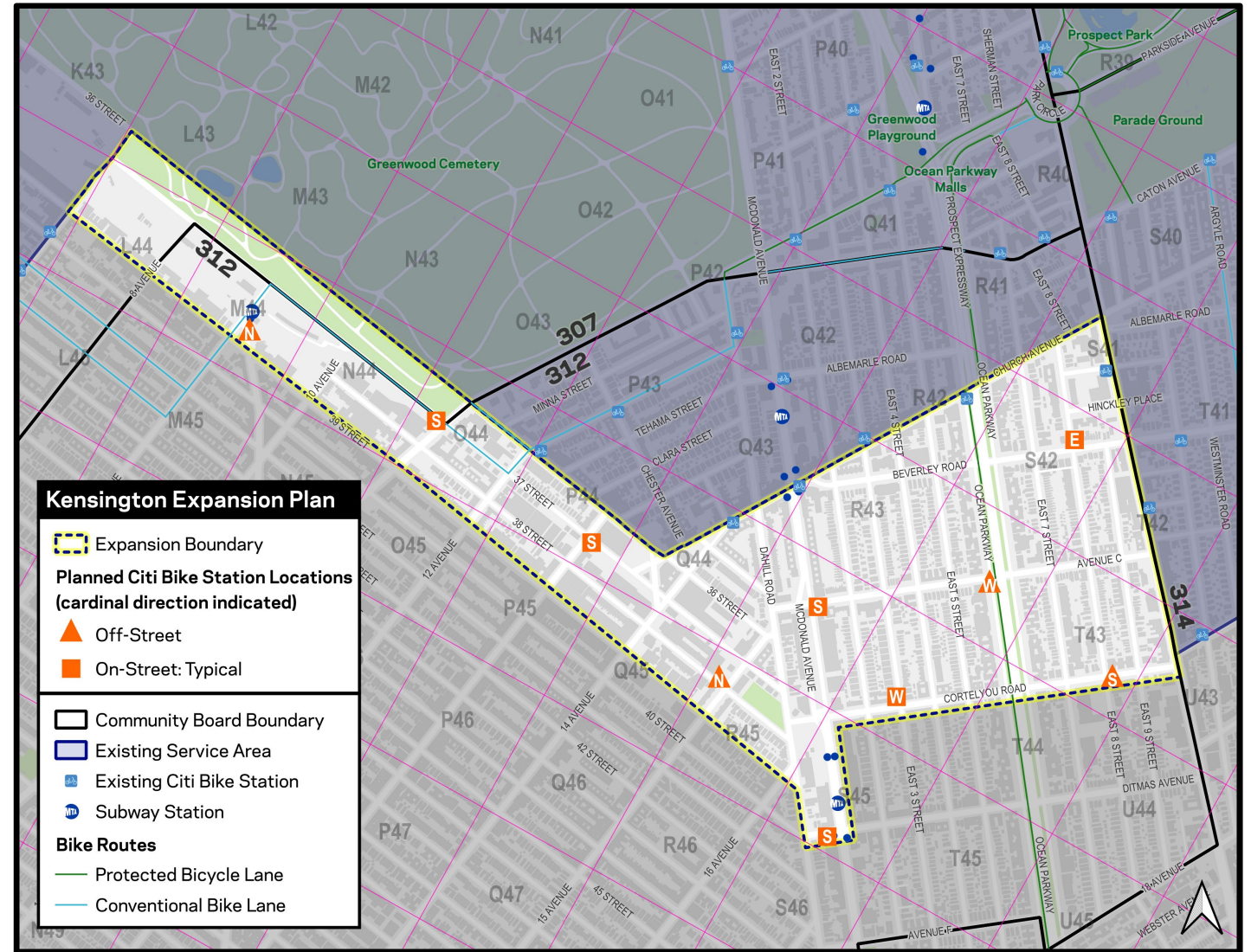


Plan Review

3

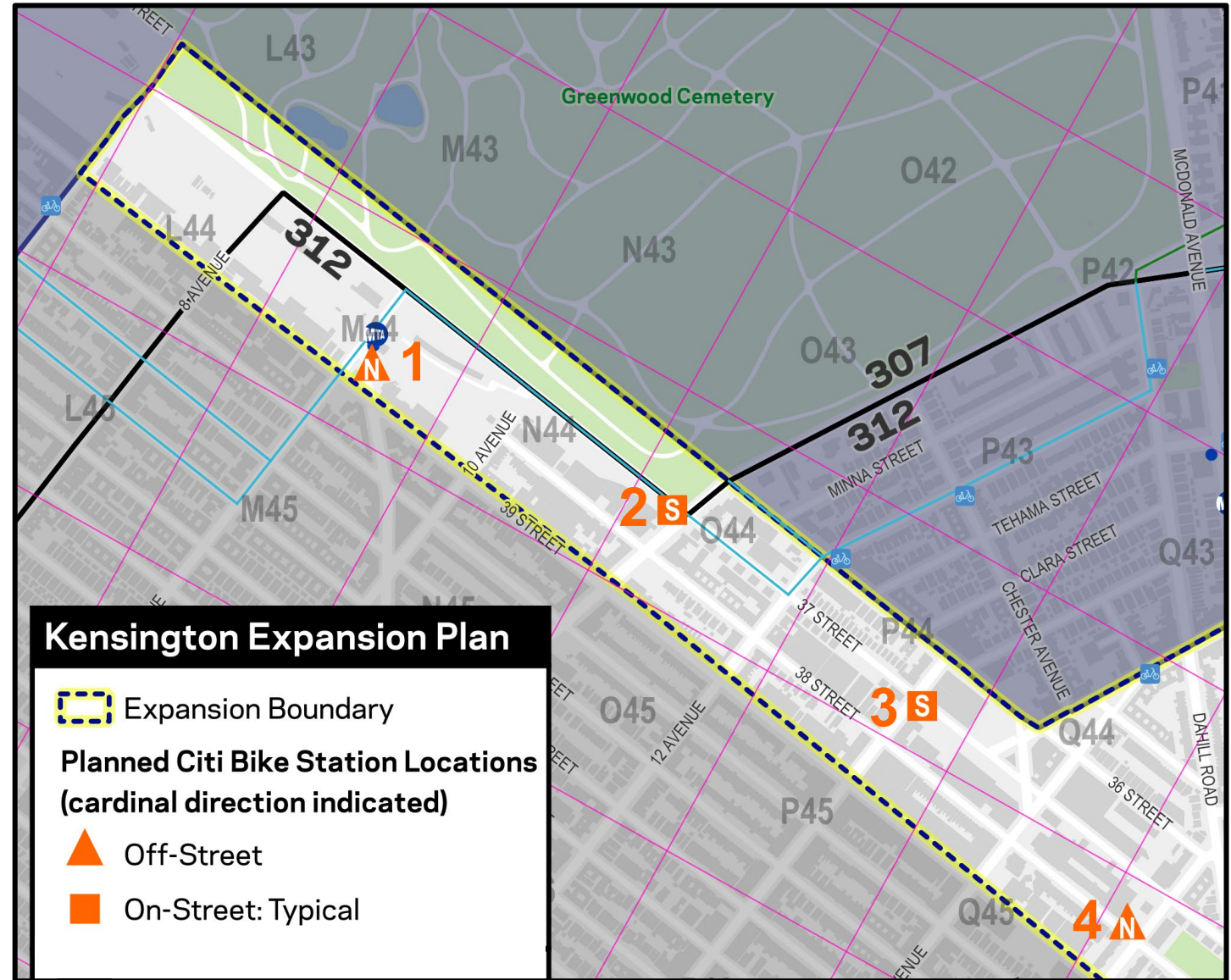
Plan Review

- Expansion Plan map available online at: nyc.gov/bikeshare
- 10 new stations



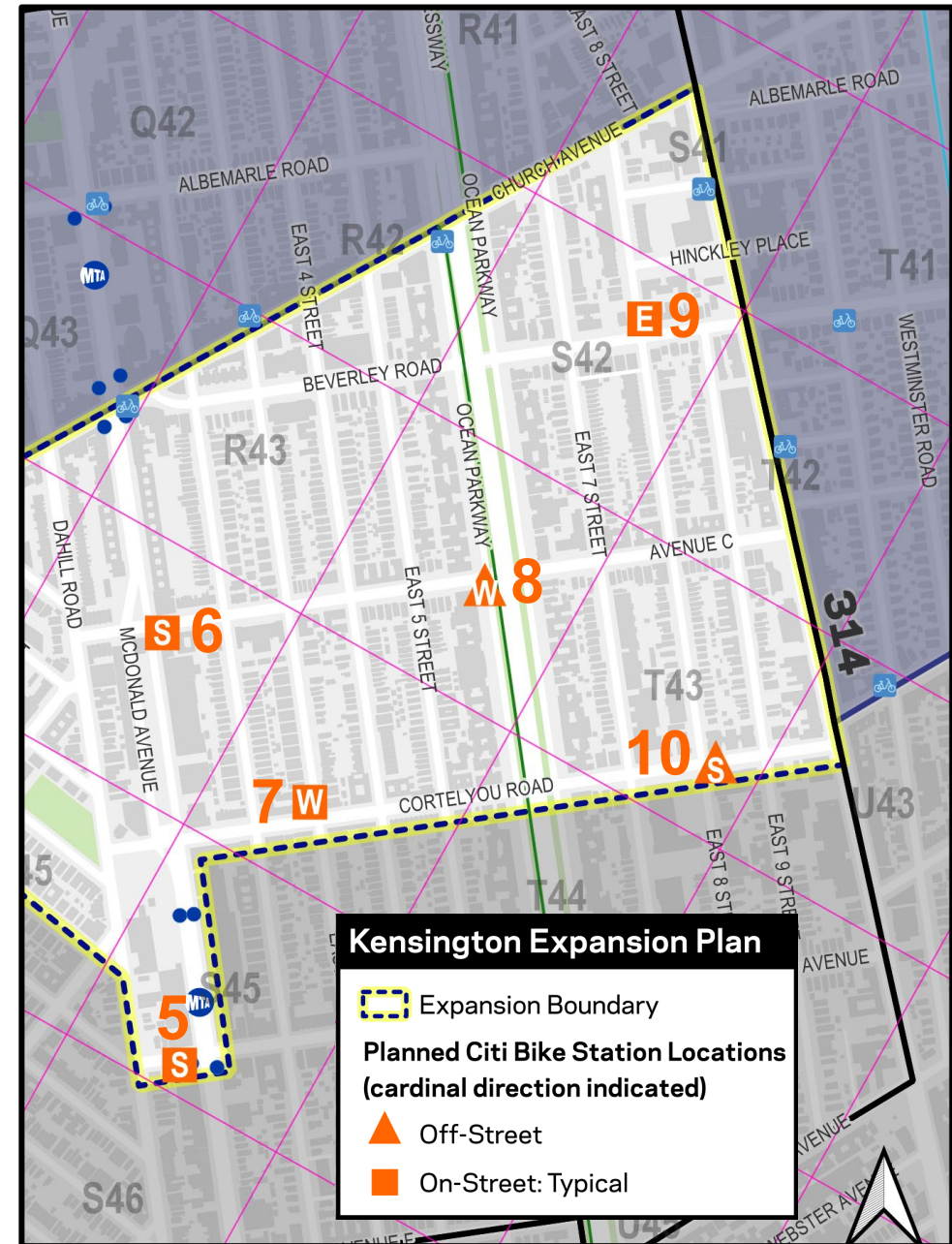
Plan Review

1. New Utrecht Avenue & 9 Avenue
 - North sidewalk
2. 37 Street & Fort Hamilton Parkway
 - South roadbed
3. 37 Street & 13 Avenue
 - South roadbed
4. 39 Street & 15 Avenue
 - North sidewalk



Plan Review

5. Ditmas Avenue & McDonald Avenue
 - South roadbed
6. McDonald Avenue & Avenue C
 - South roadbed
7. East 3 Street & Cortelyou Road
 - West roadbed
8. Ocean Parkway & Avenue C
 - West sidewalk
9. East 8 Street & Beverly Road
 - East Roadbed
10. Cortelyou Road & East 8 Street
 - South sidewalk



Thank you!



NYCDOT



nyc_dot

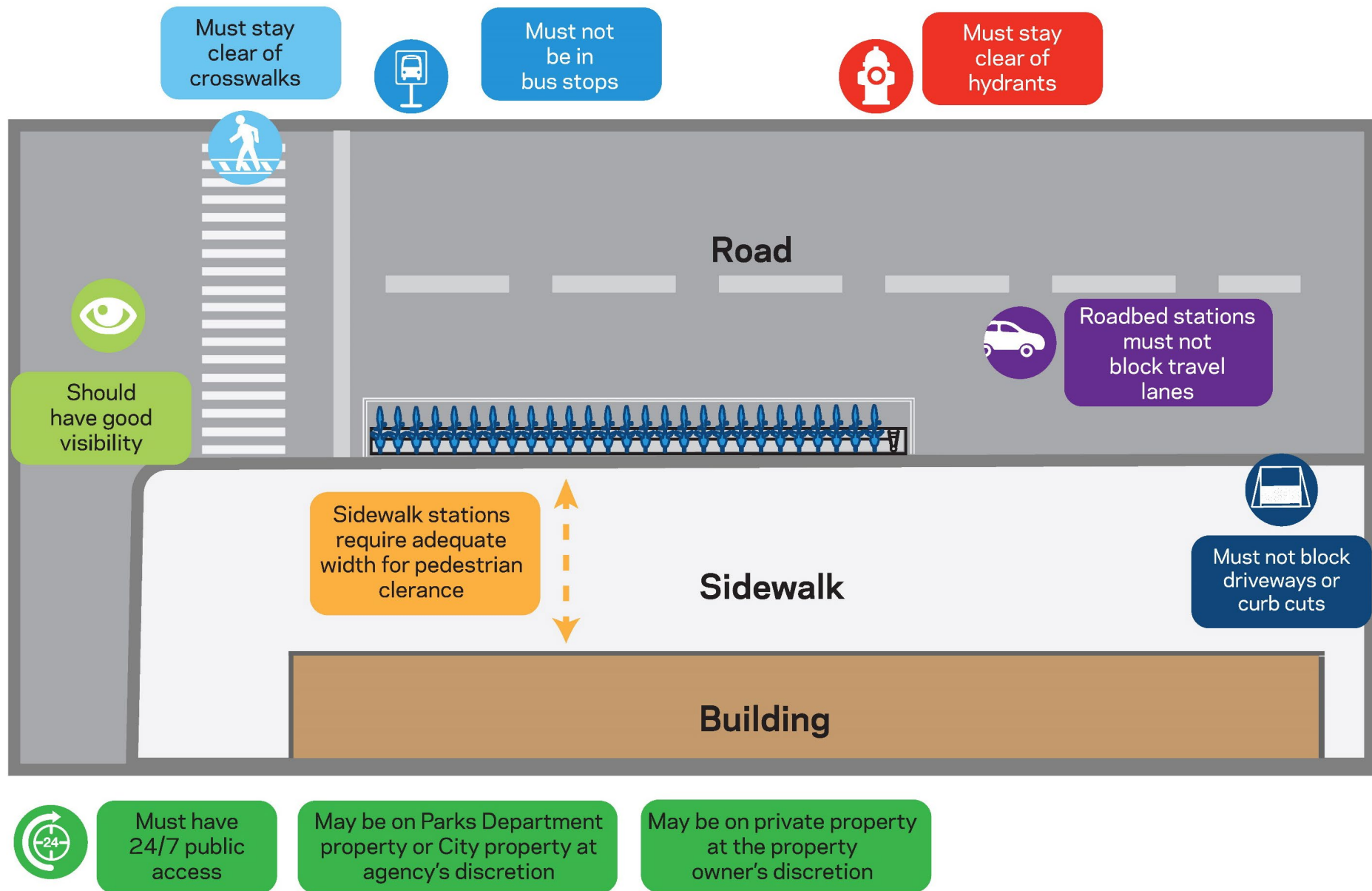


nyc_dot



NYCDOT





Station not to scale