










Plan as of 5/1/2025  
Bronx Community Board 7  
Expansion Plan



 Expansion Boundary

**Planned Citi Bike Station Locations  
(cardinal direction indicated)**

-  Off-Street
-  On-Street: Typical
-  On-Street: Pedestrianized or Daylit
-  On/Off-Street

-  Community Board Boundary
-  Existing Service Area
-  Existing Citi Bike Station
-  Subway Station

**Bike Routes**

-  Protected Bicycle Lane
-  Conventional Bike Lane

