

CITI BIKE EXPANSION

BRONX COMMUNITY BOARD 8

UPDATED PLAN

BX CB 8
Updated Plan as of 09.21.2023

LEGEND

Planned Citi Bike station locations (w/ cardinal side of street):

- N** Roadbed (north side)
- S** Sidewalk (south side)
- C** Other (center) (e.g. medians, parks, plazas, private property)

N → Station Eliminated from Draft Plan

S → Station adjustment from Draft Plan

2023 expansion boundary

Community Board boundary

M Subway stop

• Subway stop entrance




M Metro-North stop

Bike icon Existing Citi Bike stations

Green line Bike Lane

Updated Plan as of 09.21.2023

Planned Citi Bike station locations (w/ cardinal side of street):

-  Roadbed (north side)
-  Sidewalk (south side)
-  Other (center)
(e.g. medians, parks, plazas, private property)

N Roadbed (north side)

S Sidewalk (south side)

C Other (center)
(e.g. medians, parks, plazas, private property)

N → Station Eliminated from Draft Plan

 Station adjustment from Draft Plan

2023 expansion boundary

Community Board boundary

 Subway stop

- Subway stop entrance

M Metro-North stop

 Existing Citi Bike stations

 Bike Lane