

# CITI BIKE EXPANSION

## BRONX COMMUNITY BOARD 7

### BX CB 07

Plan as of 04.30.2021










**Planned Citi Bike station locations (w/ cardinal side of street):**

- W** Roadbed (west side)
- N** Sidewalk (north side)
- W** Station eliminated from the draft plan
- S** Station adjustment from the draft plan

**2021 Expansion boundary**

**Community district boundary**

- M** Subway stop
- Subway stop entrance
- M** Metro North stop
- +** SBS stop

<p>Planned Citi Bike station locations (w/ cardinal side of street):</p> <div> <div>  <p>Roadbed (west side)</p> </div> <div>  <p>Sidewalk (north side)</p> </div> </div>	
	<p>→ Station eliminated from the draft plan</p>
	<p>Station adjustment from the draft plan</p>
	<p>2021 Expansion boundary</p>
	<p>Community district boundary</p>
	<p>Subway stop</p>
	<p>Subway stop entrance</p>
	<p>Metro North stop</p>
	<p>SBS stop</p>