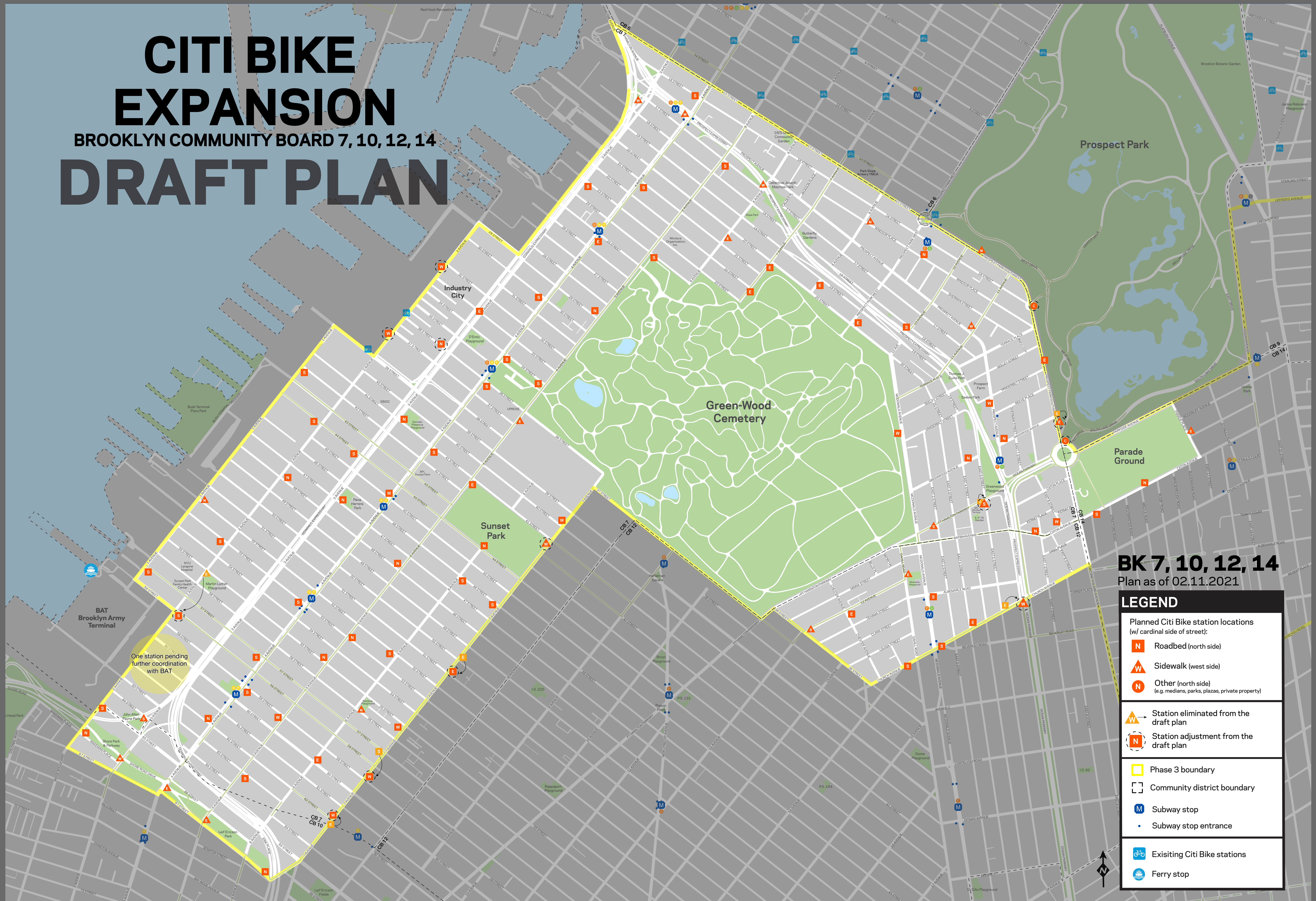





CITI BIKE EXPANSION BROOKLYN COMMUNITY BOARD 7, 10, 12, 14 DRAFT PLAN






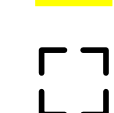
BK 7, 10, 12, 14
Plan as of 02.11.2021



LEGEND



Planned Citi Bike station locations
(w/ cardinal side of street):

-  Roadbed (north side)
-  Sidewalk (west side)
-  Other (north side)
(e.g. medians, parks, plazas, private property)

-  Station eliminated from the draft plan
-  Station adjustment from the draft plan

-  Phase 3 boundary
-  Community district boundary

-  Subway stop
-  Subway stop entrance

-  Existing Citi Bike stations
-  Ferry stop