


CITI BIKE EXPANSION


BROOKLYN COMMUNITYBOARD 6


1 station
pending
EDC selection
of Red Hook
ferry landing


BK CB6
draft plan as of 5.19.16

DRAFT PLAN


 Existing Citi Bike station


 Final Plan Citi Bike station


 Subway stop


 District boundary


Planned Citi Bike station locations
(w/ cardinal side of street):


 Roadbed (north side)

 Sidewalk (west side)

 Other (east side)
(e.g. medians, parks, plazas, private property)

 Station eliminated from draft plan

 Station adjustment from draft plan

 Planned Citi Bike station for infill

List of stations highlighted in “Brooklyn CB 6: 2016 Updated Draft Plan Map (PDF)”

1. A roadbed station on the west side of Conover Street, north of Coffey Street

2. A sidewalk station on the east side of Van Brunt Street, north of Wolcott Street

3. A roadbed station on the west side of Richards Street, north of Coffey Street

4. roadbed station on the south side of Wolcott Street, west of Dwight Street

5. A roadbed station on the east side of Columbia Street, north of Lorraine Street

6. A roadbed station on the north side of Reed Street, west of Van Brunt Street. This was moved from Van Brunt Street & Reed Street

7. A station on private property of IKEA. This was moved from Beard Street & Dwight Street

8. A sidewalk station on the north side of Commerce Street, west of Van Brunt Street

9. A roadbed station on the west side of Richards Street, south of Delevan Street

10. A roadbed station on the east side of Columbia Street, south of West 9 Street

11. A station in Coffey Park

12. An additional station near the Red Hook ferry landing, pending coordination with NYC Ferry

13. A roadbed station on the east side of Court Street, north of Huntington Street

14. A roadbed station on the west side of Smith Street, south of West 9 Street

15. A roadbed station on the east side of Clinton Street, south of Centre Street
16. A roadbed station on the east side of Henry Street, north of Bay Street. This was moved from Bay Street & Henry Street

17. A sidewalk station on the west side of Henry Street, north of West 9 Street. This was moved from West 9 Street and Hamilton Avenue

18. A sidewalk station on the west side of Columbia Street, north of DeGraw Street

19. A roadbed station on the west side of Henry Street, south of Degraw Street

20. A roadbed station on the west side of Clinton Street, north of Union Street

21. A roadbed station on the north side of President Street, west of Henry Street

22. A roadbed station on the north side of Carroll Street, east of Columbia Street

23. A roadbed station on the north side of 1st Place, west of Clinton Street

24. A roadbed station on the west side of Clinton Street, south of 4th Place

25. A sidewalk station on the west of Smith Street, south of 3rd Street

26. A roadbed station on the north side of Carroll Street, west of Smith Street. This was moved from Smith Street & Union Street

27. A roadbed station on the south side of Degraw Street, west of Smith Street

28. A roadbed station on the south side of Butler Street, east of Court Street

29. A roadbed station on the south side of Warren Street, east of Court Street

30. A sidewalk station on the west side of Colmbia Street, south of Kane Street
31. A roadbed station on the north side of Kane Street, west of Clinton Street. This was moved from Kane Street & Strong Place

32. A roadbed station on the south side of Congress Street, east of Clinton Street. This was moved from Clinton Street & Congress Street

33. A roadbed station on the east side of Court Street, north of Atlantic Avenue. This was moved from Court Street & Pacific Street

34. A roadbed station on the north side of Congress Street, midblock between Columbia Street & Hicks Street. This was moved from the intersection

35. A sidewalk station on the south side of Wyckoff Street, west of 3rd Avenue

36. A roadbed station on the north side of Douglass Street, east of 4th Avenue

37. A sidewalk station on the south side of Douglass Street, west of 3rd Avenue

38. A roadbed station on the south side of Union Street, east of 4th Avenue

39. A roadbed station on the west side of 3rd Avenue, north of Carroll Street

40. A roadbed station on the south side of Carroll Street, east of Bond Street

41. A roadbed station on the east side of Hoyt Street, north of Union Street

42. A station within the Gowanus Houses. This was moved from Baltic Street & Hoyt Street

43. A roadbed station on the south side of 3rd Street, east of Hoyt Street

44. A sidewalk station on the north side of 3rd Street, east of 3rd Avenue

List of stations highlighted in “Brooklyn CB 6: 2016 Updated Draft Plan Map (PDF)”

45. A roadbed station on the north side of 7th Street, west of 5th Avenue

46. A sidewalk station on the south side of 10th Street, west of 5th Avenue

47. A roadbed station on the west side of 4th Avenue, north of 9th Street

48. A roadbed station on the south side of 12th Street, west of 4th Avenue

49. A roadbed station on the east side of 3rd Avenue, north of 14th Street

50. A sidewalk station on the north side of 14 Street, west of 5th Avenue

51. A sidewalk station on the east sidewalk of 2nd Avenue, south of 9 Street

52. A sidewalk station on the north side of 7th Street, east of 3rd Avenue. This was moved from 7th Street & 2nd Avenue

53. A sidewalk station on the west side of 5th Avenue, south of 3rd Street. This was moved from 5th Avenue & 4th Street

54. A sidewalk station on the south side of Baltic Street, west of 5 Avenue
55. A roadbed station on the south side of Carroll Street, west of 5 Avenue

56. A sidewalk station on the north side of Berkeley Place, midblock between 5 Avenue & 6 Avenue

57. A roadbed station on the south side of President Street, west of 6 Avenue

58. A roadbed station on the north side of Union Street, west of 7 Avenue

59. A roadbed station on the north side of Prospect Place, east of 6 Avenue

60. A roadbed station on the east side of 7 Avenue, south of Park Place

61. A roadbed station on the east side of Plaza Street West, south of Saint Johns Place

62. A station on the south end of Grand Army Plaza

63. A roadbed station on the south side of Bergen Street, west of Flatbush Avenue. This was moved from Dean Street & Flatbush Avenue

64. A roadbed station on the south side of 5 Street, west of 6 Avenue
65. A roadbed station on the south side of Garfield Place, west of 8 Avenue

66. A sidewalk station on Prospect Park West, north of 3 Street

67. A roadbed station on the south side of 3 Street, east of 7 Avenue

68. A roadbed station on the east side of 6 Avenue, north of 9 Street

69. A roadbed station on the west side of 6 Avenue, north of 12 Street

70. A roadbed station on the south side of 14 Street, east of 7 Avenue

71. A station inside the southwest corner of Prospect Park

72. A sidewalk station on the east side of Prospect Park West, south of 8 Street. This was moved from Prospect Park West & 9 Street

73. A roadbed station on the south side of 10 Street, east of 7 Avenue. This was moved from 8 Avenue & 9 Street

74. A roadbed station on the north side of 6 Street, east of 7 Ave. This was moved from 8 Street and 7 Avenue