




CITI BIKE EXPANSION



BROOKLYN COMMUNITY BOARDS 8 & 9

BK CB8 / BK CB9
FINAL PLAN as of June 30, 2017

LEGEND

-  Existing Citi Bike station
-  Subway stop
-  District boundary

Planned Citi Bike station locations
(w/ cardinal side of street):

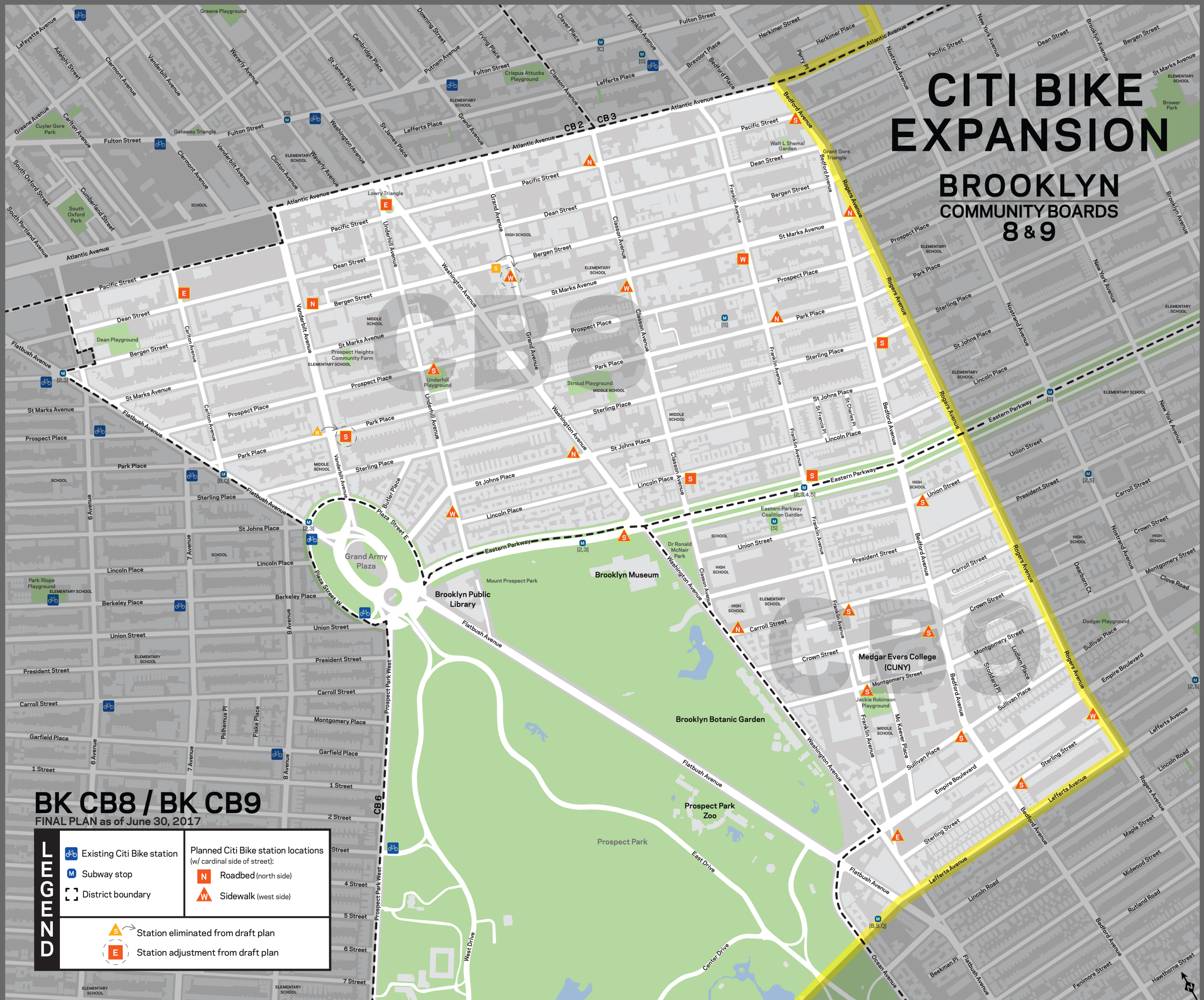
-  Roadbed (north side)
-  Sidewalk (west side)



Station eliminated from draft plan



Station adjustment from draft plan



List of stations highlighted in “Brooklyn CB 8 & 9: 2017 Final Plan Map (PDF)”

- | | | |
|---|--|---|
| 1. A sidewalk station on the north side of Park Place, west of Vanderbilt Avenue | 10. A sidewalk station on the west side of Classon Avenue, south of St. Marks Avenue | 19. A sidewalk station on the south side of Union Street, east of Bedford Avenue |
| 2. A sidewalk station on the west side of Underhill Avenue, south of St. John's Place | 11. A sidewalk station on the south side of Pacific Street, west of Bedford Avenue | 20. A sidewalk station on the south side of Crown Street, west of Bedford Avenue |
| 3. A sidewalk station on the south side of Prospect Place, east of Underhill Avenue | 12. A sidewalk station on the north side of St. Marks Avenue, west of Bedford Avenue | 21. A sidewalk station on the east side of Franklin Avenue, south of Empire Boulevard |
| 4. A sidewalk station on the north side of St. John's Place, west of Washington Avenue | 13. A roadbed station on the east side of Carlton Avenue, north of Dean Street | 22. A sidewalk station on the south side of Montgomery Street, east of Franklin Avenue |
| 5. A roadbed station on the south side of Lincoln Place, east of Classon Avenue | 14. A roadbed station on the north side of Bergen Street, east of Vanderbilt Avenue | 23. A sidewalk station on the south side of Sullivan Place, west of Bedford Avenue |
| 6. A roadbed station on Eastern Parkway, east of Franklin Avenue | 15. A roadbed station on the east side of Underhill Avenue, north of Pacific Street | 24. A sidewalk station on the south side of Sterling Street, east of Bedford Avenue |
| 7. A sidewalk station on the north side of Park Place, east of Franklin Avenue | 16. A roadbed station on the south side of Bergen Street, west of Grand Avenue | 25. A sidewalk station on the west side Rogers Avenue, north of Sterling Avenue |
| 8. A roadbed station on the south side of Sterling Place, east of Bedford Avenue | 17. A sidewalk station on the north side of Carroll Street, east of Washington Avenue | |
| 9. A sidewalk station on the north side of Pacific Street, west of Classon Avenue | 18. A sidewalk station on the south side of Carroll Street, east of Franklin Avenue | |