


CITI BIKE EXPANSION


BROOKLYN COMMUNITYBOARD 6





BK CB6
draft plan as of 10.15.15




Javona


 Existing Citi Bike station

 Subway stop

 District boundary

Planned Citi Bike station locations
(w/ cardinal side of street):

 Roadbed (north side)

 Sidewalk (west side)

DRAFT PLAN

List of stations highlighted in “Brooklyn CB 6: 2015 Draft Plan Map (PDF)”

1. A sidewalk station on the east side of Van Brunt Street, north of Wolcott Street
2. A roadbed station on the west side of Conover Street, north of Coffey Street
3. A sidewalk station on the west side of Van Brunt Street, near Fairway Market
4. A roadbed station on the west side of Richards Street, north of Coffey Street
5. A roadbed station on the south side of Wolcott Street, west of Dwight Street
6. A roadbed station on the south side of Beard Street, east of Dwight Street
7. A roadbed station on the east side of Columbia Street, north of Lorraine Street
8. A roadbed station on the east side of Columbia Street, north of Lorraine Street
9. A sidewalk station on the north side of Commerce Street, west of Van Brunt Street
10. A roadbed station on the west side of Richards Street, south of Delevan Street
11. A roadbed station on the east side of Columbia Street, south of West 9 Street
12. An additional station near Coffey Park, pending coordination with the NYC Parks Department
13. A sidewalk station on the north sidewalk of Bay Street, east of Henry Street
14. A roadbed station on the south side of West 9 Street, west of Hamilton Avenue
15. A roadbed station on the east side of Clinton Street, south of Centre Street
16. A roadbed station on the east side of Court Street, south of Nelson Street
17. A roadbed station on the west side of Smith Street, south of West 9 Street
18. A sidewalk station on the west side of Columbia Street, north of Degraw Street
19. A roadbed station on the north side of Carroll Street, east of Columbia Street
20. A roadbed station on the west side of Henry Street, south of Degraw Street
21. A roadbed station on the west side of Clinton Street, north of Union Street
22. A roadbed station on the north side of 1 Place, west of Clinton Street
23. A roadbed station on the west side of Clinton Street, south of 4 Place
24. A sidewalk station on the west side of Smith Street, south of Union Street

List of stations highlighted in "Brooklyn CB 6: 2015 Draft Plan Map (PDF)"

- | | | |
|--|--|---|
| 25. A sidewalk station on the west side of Smith Street, south of 3 Street | 33. A roadbed station on the east side of Hoyt Street, north of Union Street | 41. A roadbed station on the south side of 12 Street, west of 4 Avenue |
| 26. A sidewalk station on the north side of Congress Street, west of Columbia Street | 34. A roadbed station on the south side of Carroll Street, east of Bond Street | 42. A sidewalk station on the north side of 14 Street, west of 5 Avenue |
| 27. A sidewalk station on the west side of Columbia Street, at Kane Street | 35. A roadbed station on the west side of 3 Avenue, north of Carroll Street | 43. A roadbed station on the west side of 4 Avenue, north of 9 Street |
| 28. A sidewalk station on the north side of Kane Street, at Strong Place | 36. A roadbed station on the south side of Union Street, east of 4 Avenue | 44. A sidewalk station on the north side of 3 Street, east of 3 Avenue |
| 29. A roadbed station on the south side of Bulter Street, west of Court Street | 37. A sidewalk station on the south side of Douglass Street, west of 3 Avenue | 45. A sidewalk station on the west side of 5 Avenue, north of 4 Avenue |
| 30. A roadbed station on the west side of Clinton Street, south of Congress Street | 38. A sidewalk station on the south side of Wyckoff Street, west of 3 Avenue | 46. A roadbed station on the south side of Dean Street, west of Flatbush Avenue |
| 31. A roadbed station on the west side of Court Street, north of Pacific Street | 39. A roadbed station on the south side of 7 Street, east of 2 Avenue | 47. A sidewalk station on the south side of Baltic Street, west of 5 Avenue |
| 32. A roadbed station on the north side of Baltic Street, west of Hoyt Street | 40. A roadbed station on the east side of 3 Avenue, north of 14 Street | 48. A roadbed station on the south side of Carroll Street, west of 5 Avenue |

List of stations highlighted in "Brooklyn CB 6: 2015 Draft Plan Map (PDF)"

- | | |
|---|---|
| 49. A sidewalk station on the north side of Sackett Street, adjacent to Park Slope Playground | 57. A roadbed station on the west side of 6 Avenue, north of 12 Street, |
| 50. A roadbed station on the north side of Union Street, west of 7 Avenue | 58. A roadbed station on the east side of 6 Avenue, north of 9 Street |
| 51. A roadbed station on the east side of 7 Avenue, south of Park Place | 59. A roadbed station on the south side of 8 Street, east of 7 Avenue |
| 52. A roadbed station on the east side of Plaza Street West, south of St. John's Place | 60. A roadbed station on the south side of 14 Street, east of 7 Avenue |
| 53. A roadbed station on the south side of 5 Street, west of 6 Avenue | 61. A roadbed station on the east side of 8 Avenue, south of 9 Street |
| 54. A roadbed station on the north side of 1 Street, west of 7 Avenue | 62. A roadbed station on the east side of Prospect Park West, south of 9 Street |
| 55. A roadbed station on the east side of Prospect Park West, south of Montgomery Place | 63. An additional station near the southwest entrance of Prospect Park West, pending coordination with NYC Parks Department |
| 56. An additional location near Prospect Park, pending coordination with NYC Parks Department | |