

# CITI BIKE EXPANSION MANHATTAN COMMUNITY BOARD 11

**MN CB11**  
FINAL PLAN as of July 1, 2016

**LEGEND**

- Final Plan Citi Bike station location (CB8)
- Planned Citi Bike station locations (w/ cardinal side of street):
  - N Roadbed (north side)
  - W Sidewalk (west side)
- E Planned Citi Bike station for infill
- S → Station eliminated from draft plan
- E → Station adjustment from draft plan
- Phase 2 boundary
- District boundary
- Subway stop

The map displays the following locations and features:




- Streets:** East 95 Street to East 133 Street; West 109 Street to West 133 Street.
- Parks and Green Spaces:** Harlem River Park, Marcus Garvey Park, Central Park, Harlem Meer, and various smaller parks like Triboro Plaza and Wagner Houses Pool.
- Landmarks and Buildings:** Lincoln Houses, Robinson Houses, Wagner Houses, Corsi Houses, Jefferson Houses, Taft Houses, Johnson Houses, Lehigh Village, Clinton Houses, Carver Houses, Lexington Houses, and the Metropolitan Hospital Center.
- Subway Stations:** 125th Street, 126th Street, 127th Street, 128th Street, 129th Street, 130th Street, 131st Street, 132nd Street, and 133rd Street.
- Citi Bike Stations:** Indicated by colored icons (N, W, E) and labels (S, E) showing planned locations and adjustments.
- Other Features:** The map also shows the Hudson River, Harlem River, and various bridges like the Robert F. Kennedy Bridge and the Triboro Bridge.

## LEGEND

**50%** Final Plan Citi Bike station location (CB8)

**Planned Citi Bike station locations**  
(w/ cardinal side of street):

- N** Roadbed (north side)
- W** Sidewalk (west side)
- E** Planned Citi Bike station for infill
- S** → Station eliminated from draft plan
- E** → Station adjustment from draft plan

-  Phase 2 boundary
-  District boundary
-  Subway stop